

Destination Darwin!

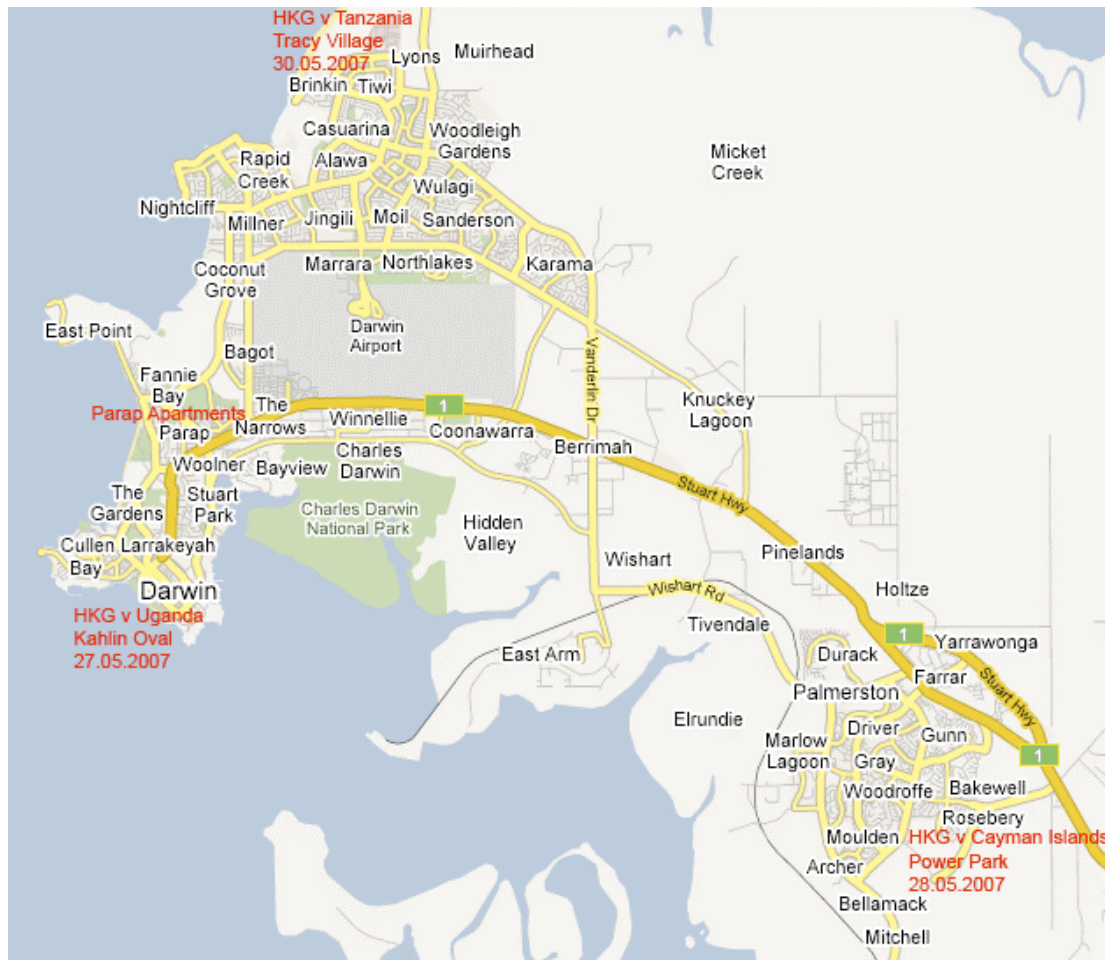
The Hong Kong team will be based in the centrally located district of Parap, close to the airport. The team will be staying at the Parap Village Apartments. Adjacent to the apartments is a mall complex called Parap Village.



Darwin is not a big city and travel to the various destinations should be relatively easy.

Hong Kong's group matches will be played at the following grounds:

- Uganda at Kahlin Oval in the south city area of Larrakeyah.
- Cayman Islands at Power Park in the southeast district of Woodroffe.
- Tanzania at Tracy Village in the northern suburbs.



The semi-finals and finals/play-offs will be played at the following other grounds:

- Garden's Oval, inner city (just north of Kahlin Oval). Gilruth Avenue.
- Marrara Cricket Ground on the northern perimeter of the airport. Abala Road.
- Nightcliff Oval in the northern suburb of Nightcliff. Camphor Street.

The following maps show a closer view of the respective venues being used for Hong Kong's group matches.

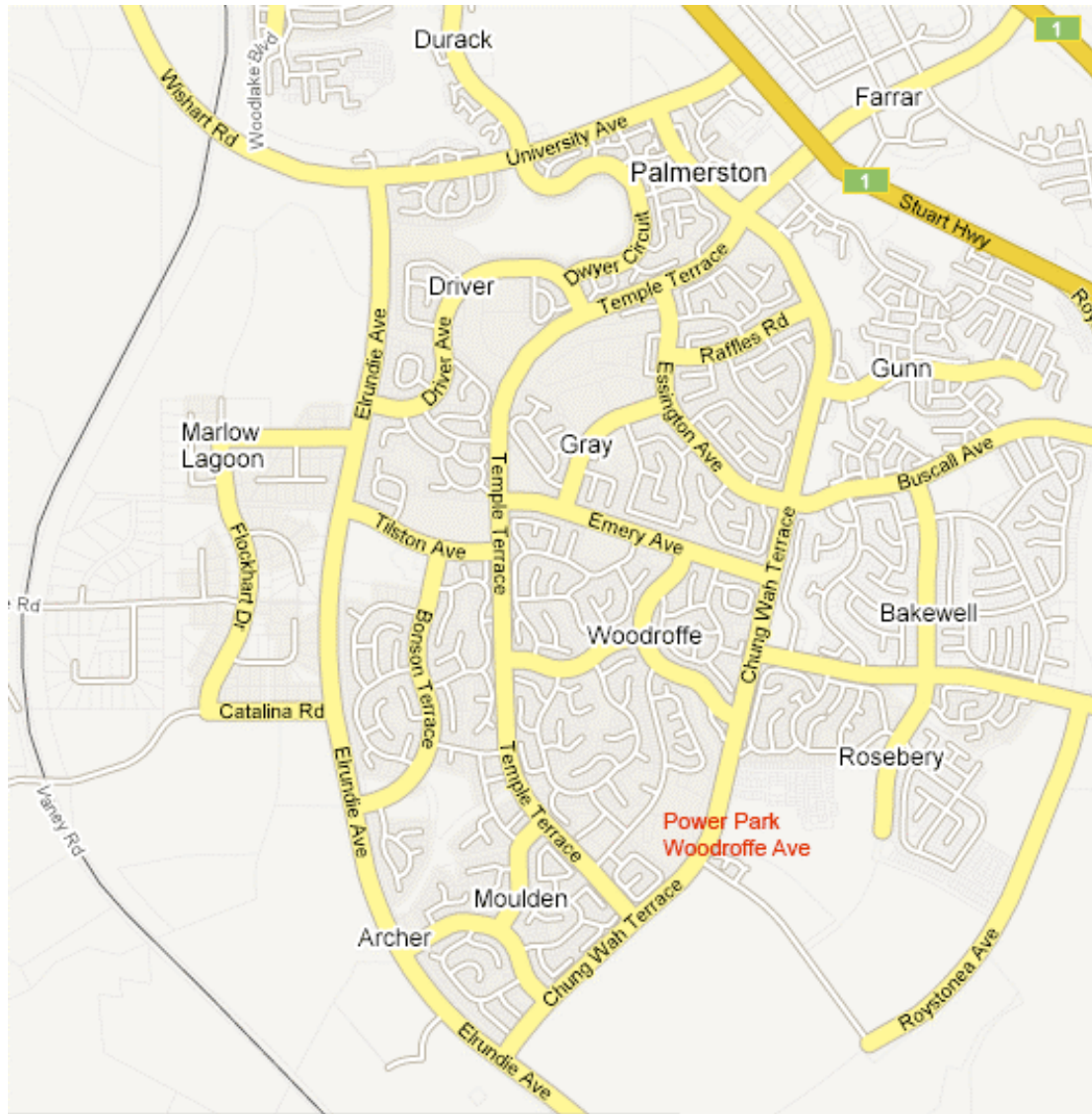
**Kahlin Oval,
Temira Crescent, Larrakeyah**



Directions:

Follow Stuart Highway into the city and on to Daly Street. At junction with Smith Street, turn right. Follow along Smith Street before making left turn into Temira Crescent. Kahlin Oval is at the end of the road.

**Power Park,
Woodroffe Avenue, Woodroffe**

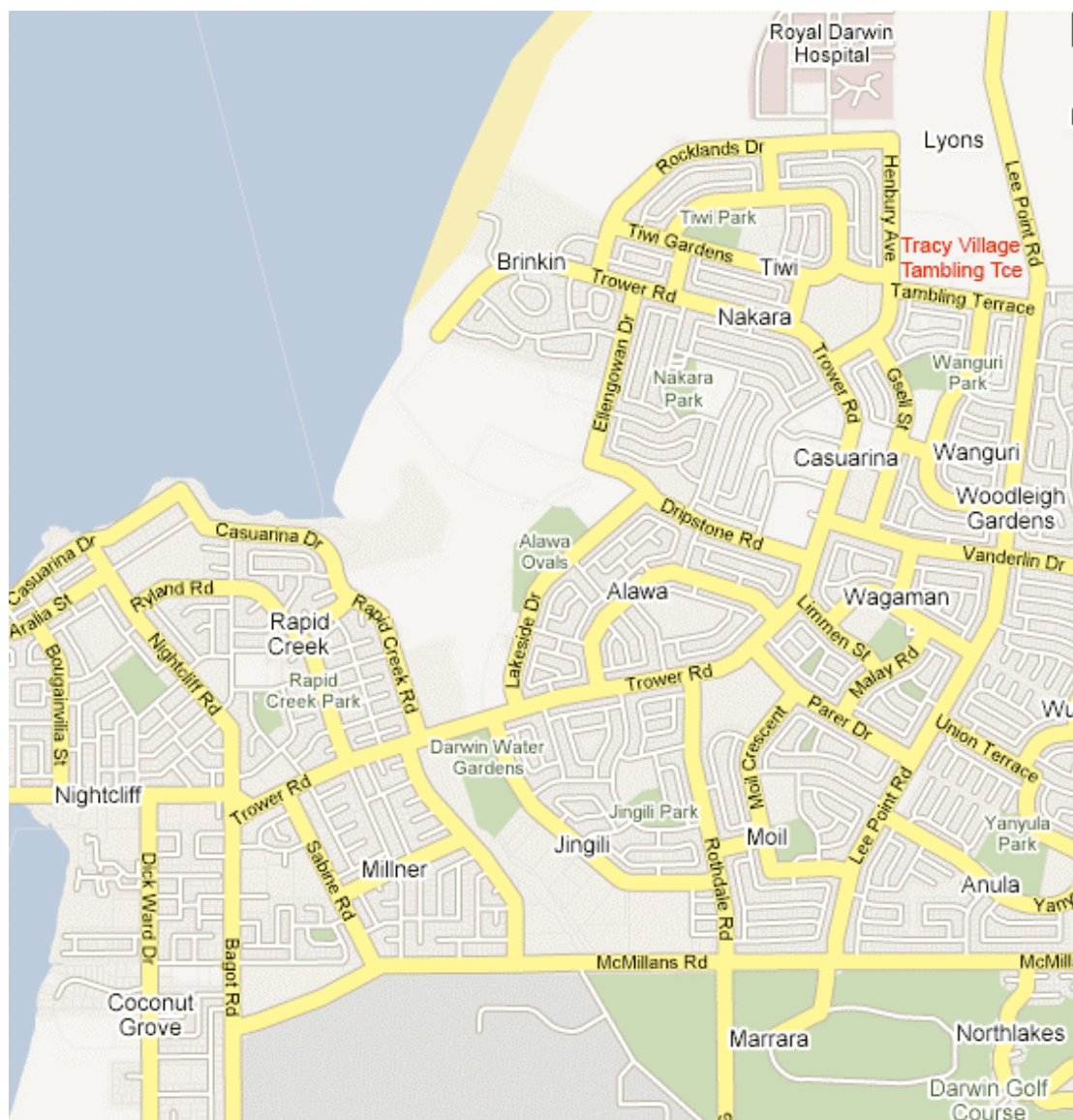


Directions:

From Darwin, head out of town along the Stuart Highway towards the east. Exit Stuart Highway onto Temple Terrace towards Woodroffe. Drive to the end of Temple Terrace before making left turn at Woodroffe Avenue. Power Park is on the right hand side.



**Tracy Village
Tambling Terrace, Lyons**



Directions:

Head north past the airport along Bagot Road. Turn right into Trower Road and follow this for some distance towards the Royal Darwin Hospital. Turn right into Henbury Ave and then right again into Tambling Terrace. The Tracy Village Sports Complex is located on the left.